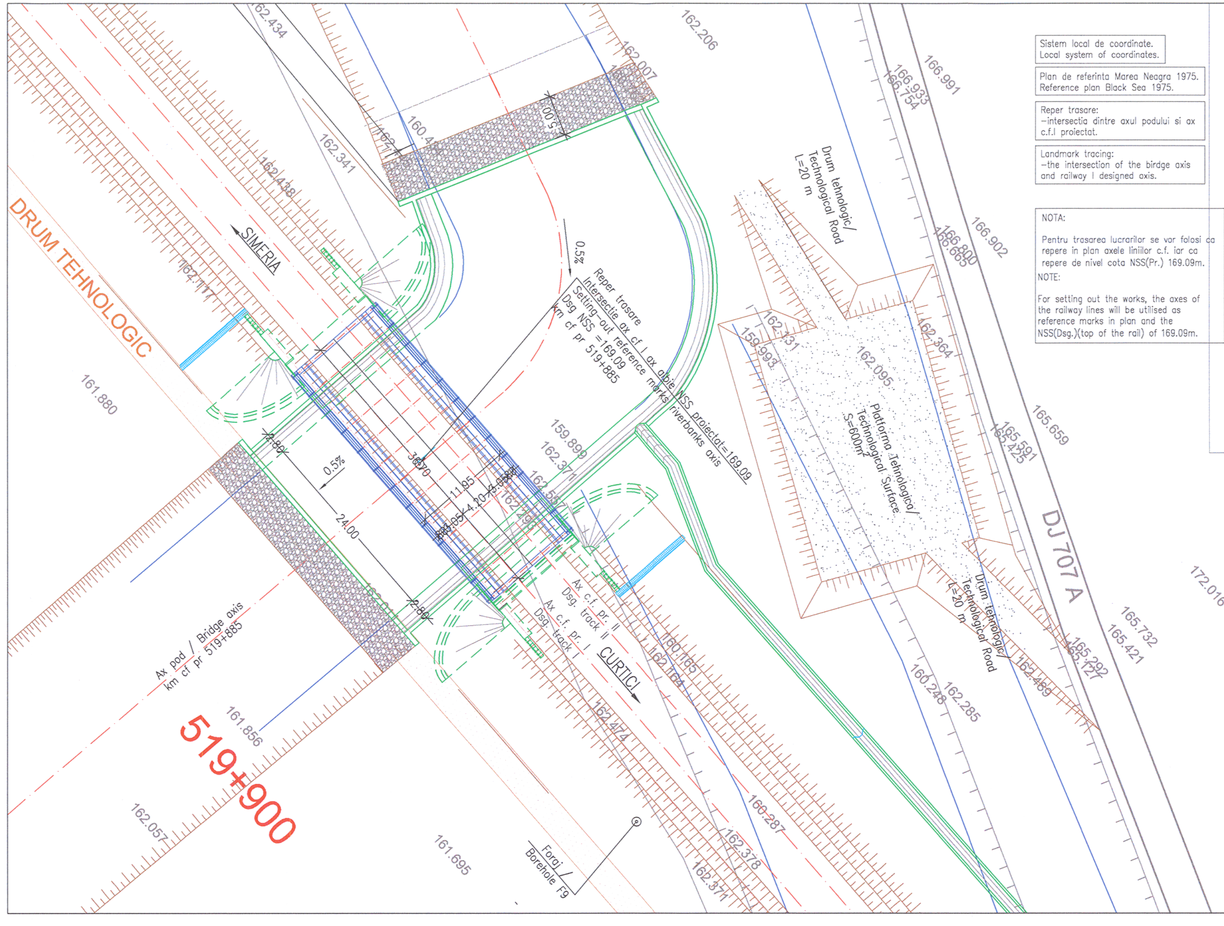

Sistem local de coordinate.
Local system of coordinates.

Plan de referinta Marea Neagra 1975.
Reference plan Black Sea 1975.

Reper trasare:
-intersectia dintre axul podului si ax c.f.l proiectat.

Landmark tracing:
-the intersection of the birdge axis and railway I designed axis.

NOTA:

Pentru trasarea lucrarilor se vor folosi ca repere in plan axele liniilor c.f. iar ca repere de nivel cota NSS(Pr.) 169.09m.

NOTE:

For setting out the works, the axes of the railway lines will be utilised as reference marks in plan and the NSS(Dsg.)(top of the rail) of 169.09m.

PLAN TRASARE ALBIE/
Riverbed tracing plan
Sc. 1:500



SECTIUNE PRIN ALBIE LA 35.00 m DE FIRUL II AMONTE

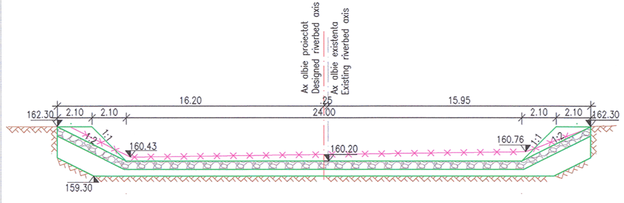

SECTIUNE PRIN ALBIE LA 15.00 m DE FIRUL I AVAL

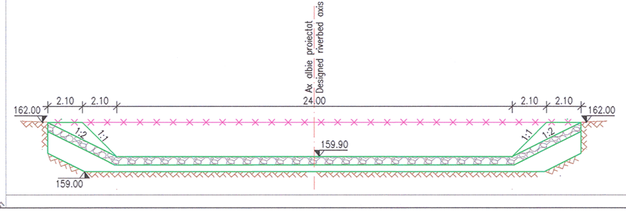

RĂCANEL I. IONUȚ RADU
ROMÂNIA
MINISTERUL TRANSPORTURILOR
Nr. 07230
A4, B2, D
VERIFICATOR PROIECTE

SIMESCU C. CONSTANTIN
ROMANIA
MINISTERUL TRANSPORTURILOR
NR. 1107
A1, A3, B4, B5, D5
INGINER
VERIFICATOR PROIECTE

Prezentul plan anuleaza si inlocuieste versiunea anterioara
This plan cancels and replaces previous version

Verificator / Expert Checker / Expert	Cerinta Requirement	Semnatura Signature	Referat / Expertiza Report / Expertise
European Investment Bank	MINISTERUL TRANSPORTURILOR BENEFICIAR / BENEFICIARY : COMPANIA NAȚIONALĂ DE CĂI FERATE "CFR" SA		

PROIECTANT / DESIGNER: PÖYRY			Data Date	Semnatura Signature
Aprobat Approved	Sef de echipa Team leader	C. Teodorescu	01.2013	
Verificat Checked	Expert Cheie Key Expert	R. Tudorascu	01.2013	
Subcontractant / Subcontractor VIOTOP				
Aprobat Approved	Adjunct Sef de echipa Deputy Team leader	A.M. Baicu	01.2013	
Proiectat Designed	Inginer Engineer	T.Nicolaescu	01.2013	

"Reabilitarea liniei c.f. Frontier ă - Curtici - Simeria , parte componentă a coridorului IV Pan - European pentru circula ţia trenurilor cu viteză maximă de 160 km/h"
Tronsonul 2-C : cap Y Ilteu - cap Y Gurasada
"Rehabilitation of the Railway Line Border - Curtici - Simeria , component Part of the IV Pan - European Corridor for the Trains Circulation with maximum speed of 160 km/h"
Section 2-C : end Y Ilteu - end Y Gurasada

Project 9i 35311.1

Faza / Phase: PTH+CS / TD+TS

Denumire desen / Drawing name:

PLAN DE SITUATIE/LAYOUT PLAN
POD /BRIDGE KM pr.519+885

Scara / Scale	Revizia / Revision	Cod desen / Drawing Code	Nr / No
1:500	1 / 04.2013	PT.02.02.17.PO.06.02	02